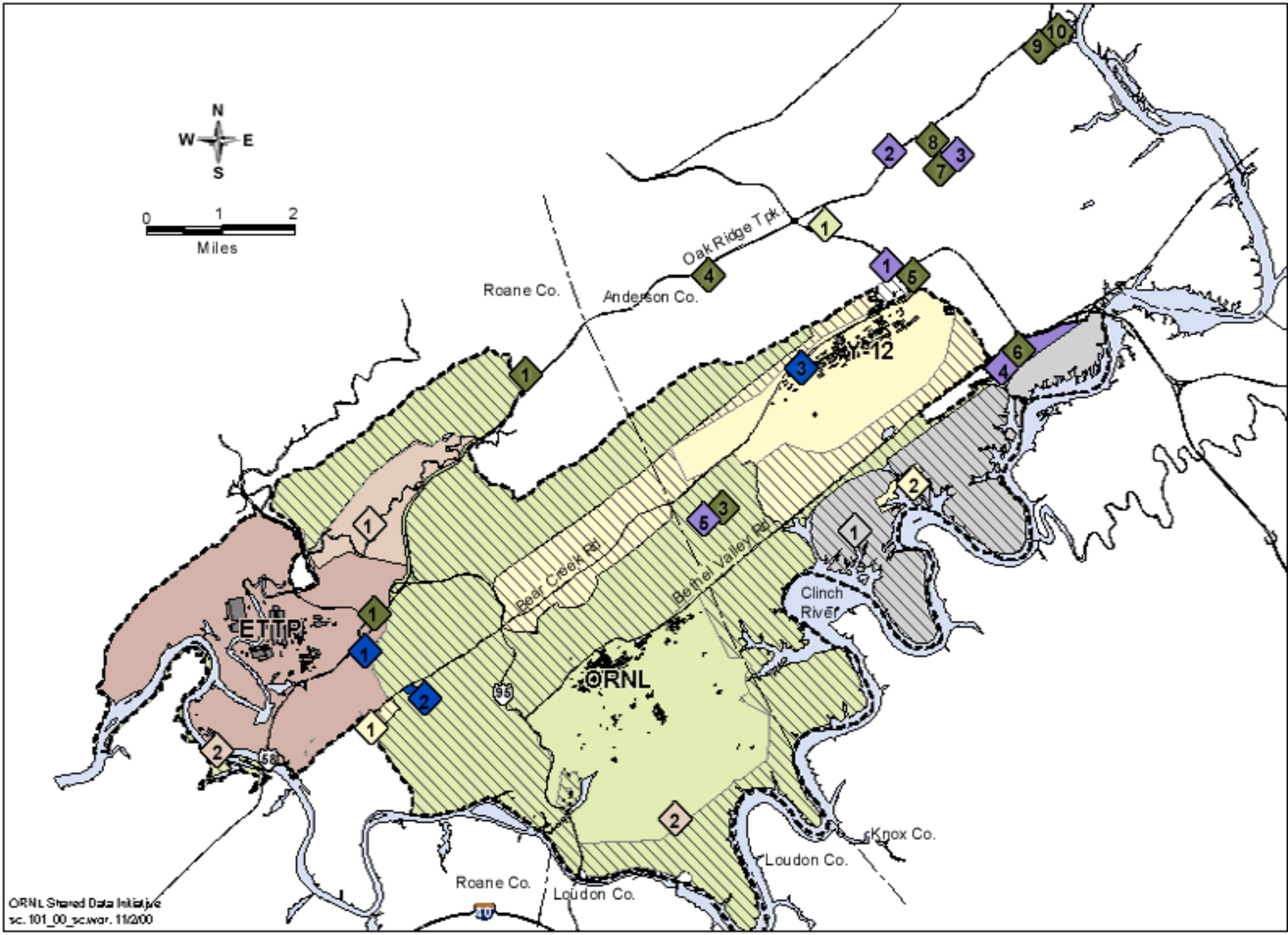

Figure 1.1 Geographic areas of responsibility

LEGEND

Figure 1.1 Geographic areas of responsibility

GEOGRAPHIC AREAS OF RESPONSIBILITY WITHIN THE U.S. DOE OAK RIDGE RESERVATION

- Defense Program (approximately 5,566 acres)
- Office of Science (approximately 18,076 acres)
- Environmental Management (approximately 5,942 acres)
- Community Reuse Organization of East Tennessee
  - 1 ED-1 (approximately 950 acres)
  - 2 ED-2
  - 3 BioNeutrics, Inc.

OTHER AREAS OF RESPONSIBILITY WITHIN AND OUTSIDE THE U.S. DOE OAK RIDGE RESERVATION

DOE (approximately 1,582 acres)

1. George Jones Memorial Church
2. Turnpike Checking Station (Gatehouse)
3. Chestnut Ridge Telecommunications Site
4. 55 Jefferson
5. Midway Checking Station (Scarboro Gatehouse)
6. Bethel Valley Road Gatehouse (south side of road only)
7. 2714H, 2714J
8. Federal Office Building
9. 1916T-2
10. 1916T-1 (OSTI)

ORAU (approximately 258 acres)

1. ATDD-NOAA
2. Medical Research Facility
3. 2714F, 2714G, 2715
4. ORISE Scarboro Operations Site
5. NOAA Meteorological Tower

TSD (DOE Albuquerque Operations Office)

1. Maintenance Facility
2. Firing Range
3. Office and Storage Facility

ORNL

1. American Museum of Science and Energy

Defense Program (approximately 5,566 acres)

1. Central Training Facility
2. Clark Center Park

TWRA, PENDING (approximately 3,000 acres)

1. Three Bend Scenic and Wildlife Refuge Area

National Environmental Research Park

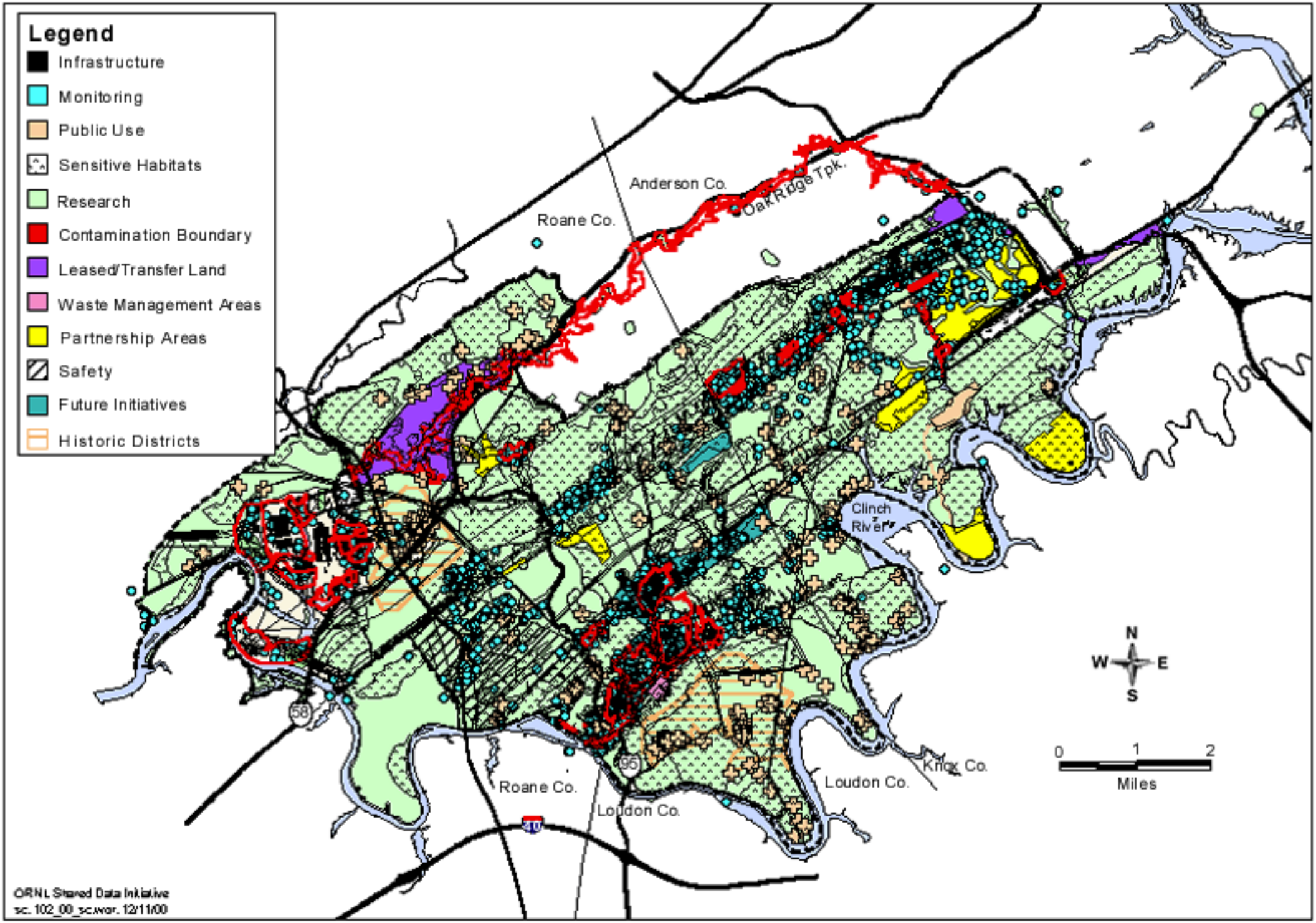

Figure B.1 Oak Ridge Reservation self-sufficiency parcels.

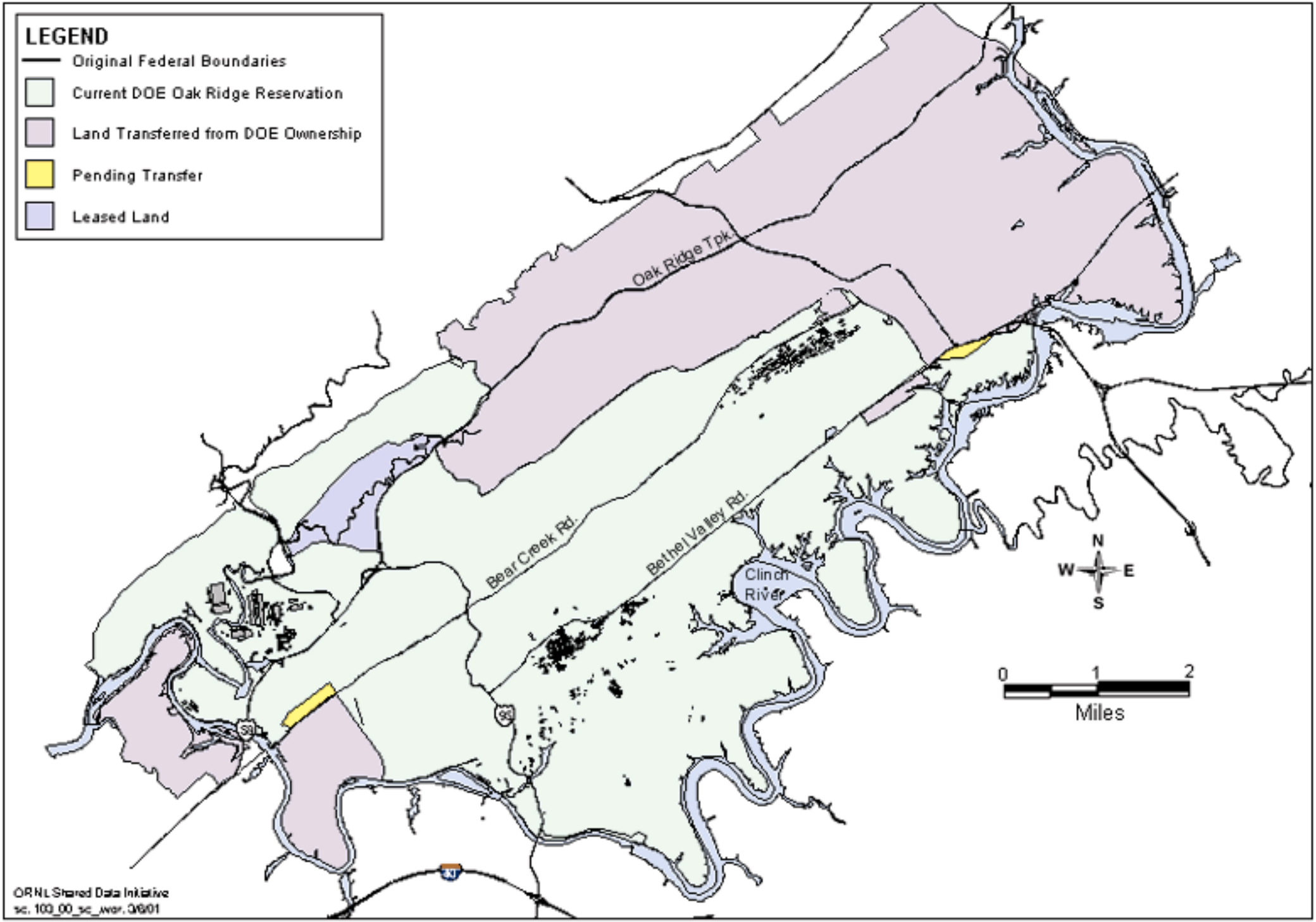

Figure 1.3 Original DOE land purchase and current reservation boundaries