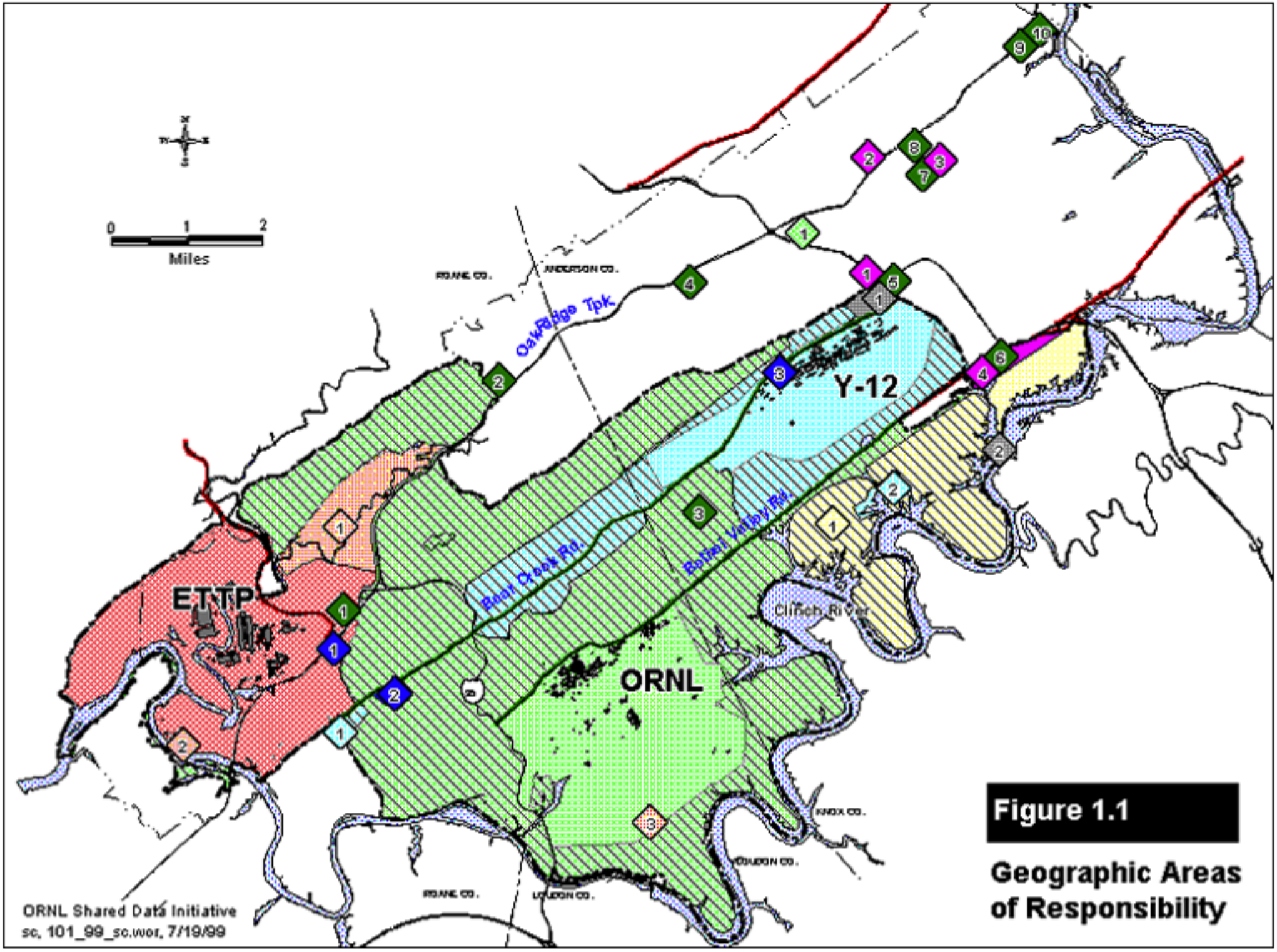

Figure 1.1

Geographic Areas of Responsibility

LEGEND

GEOGRAPHIC AREAS OF RESPONSIBILITY WITHIN THE U.S. DOE OAK RIDGE RESERVATION

- Defense Program (approximately 5,428 acres)
- Office of Science (approximately 18,076 acres)
- Environmental Management (approximately 5,942 acres)
- Community Reuse Organization of East Tennessee
  - 1 ED-1 (approximately 950 acres)
  - 2 ED-2
  - 3 BioNeutrics, Inc.

OTHER AREAS OF RESPONSIBILITY WITHIN AND OUTSIDE THE U.S. DOE OAK RIDGE RESERVATION

DOE (approximately 1,593 acres)

1. George Jones Memorial Church
2. Turnpike Gatehouse
3. Chestnut Ridge Telecommunications Site
4. 55 Jefferson
5. Scarboro Gatehouse
6. Bethel Valley Road Gatehouse (south side of road only)
7. 2714H, 2714J
8. Federal Office Building
9. 1916T-2
10. 1916T-1 (OSTI)

ORAU (approximately 247 acres)

1. ATDD-NOAA
2. Medical Research Facility
3. 2714F, 2714G, 2715
4. ORISE Scarboro Operations Site

TSD (DOE Albuquerque Operations Office)

1. Maintenance Facility
2. Firing Range
3. Office and Storage Facility

TWRA (approximately 3,000 acres)

1. Three Bend Scenic and Wildlife Refuge Area

ORNL

1. American Museum of Science and Energy

ETMC (approximately 227 acres)

1. Water Treatment Plant
2. Water Intake Station

Defense Program (approximately 5,428 acres)

1. Central Training Facility
2. Clark Center Park

National Environmental Research Park

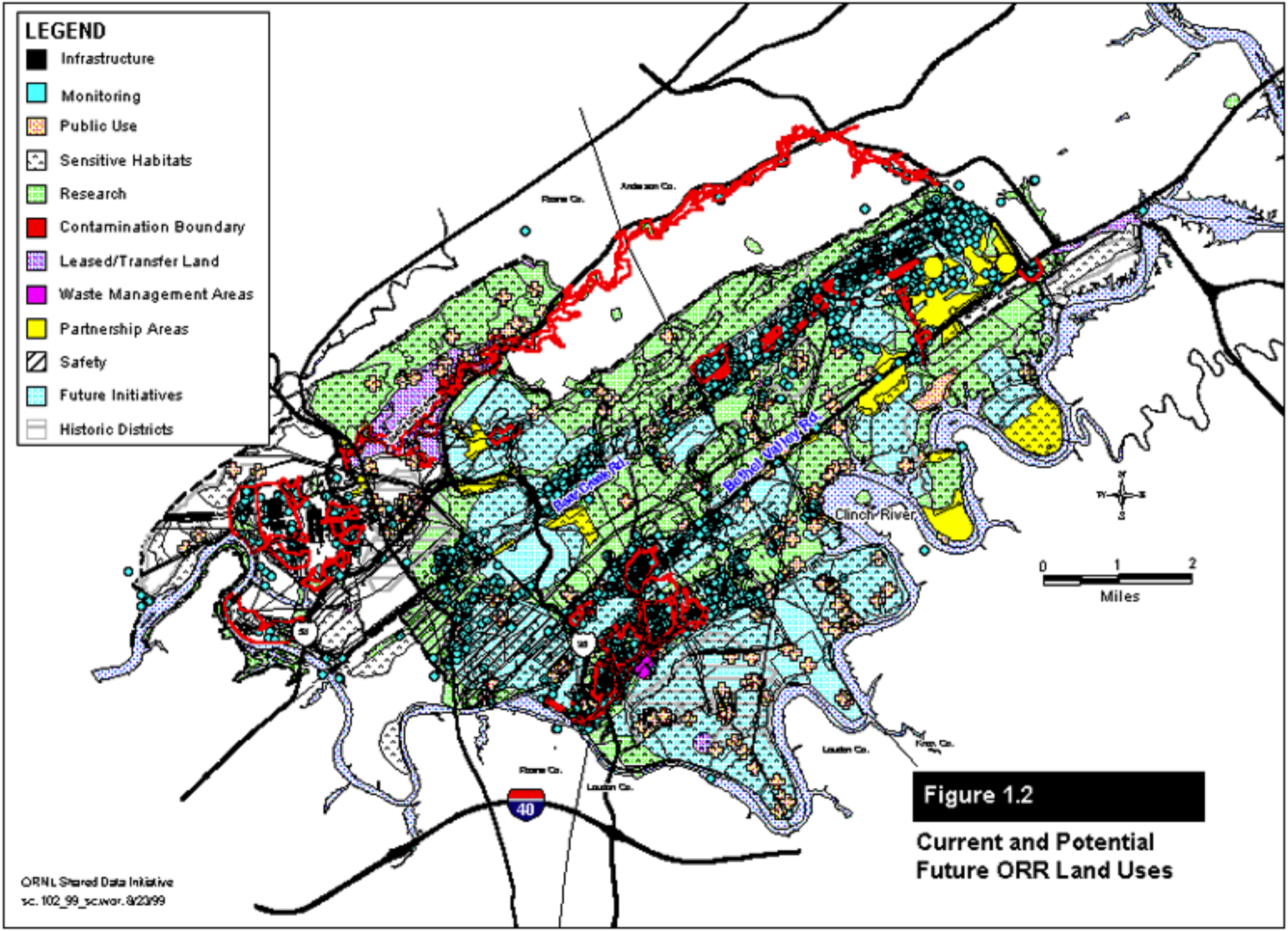

Figure 1.2

Current and Potential Future ORR Land Uses

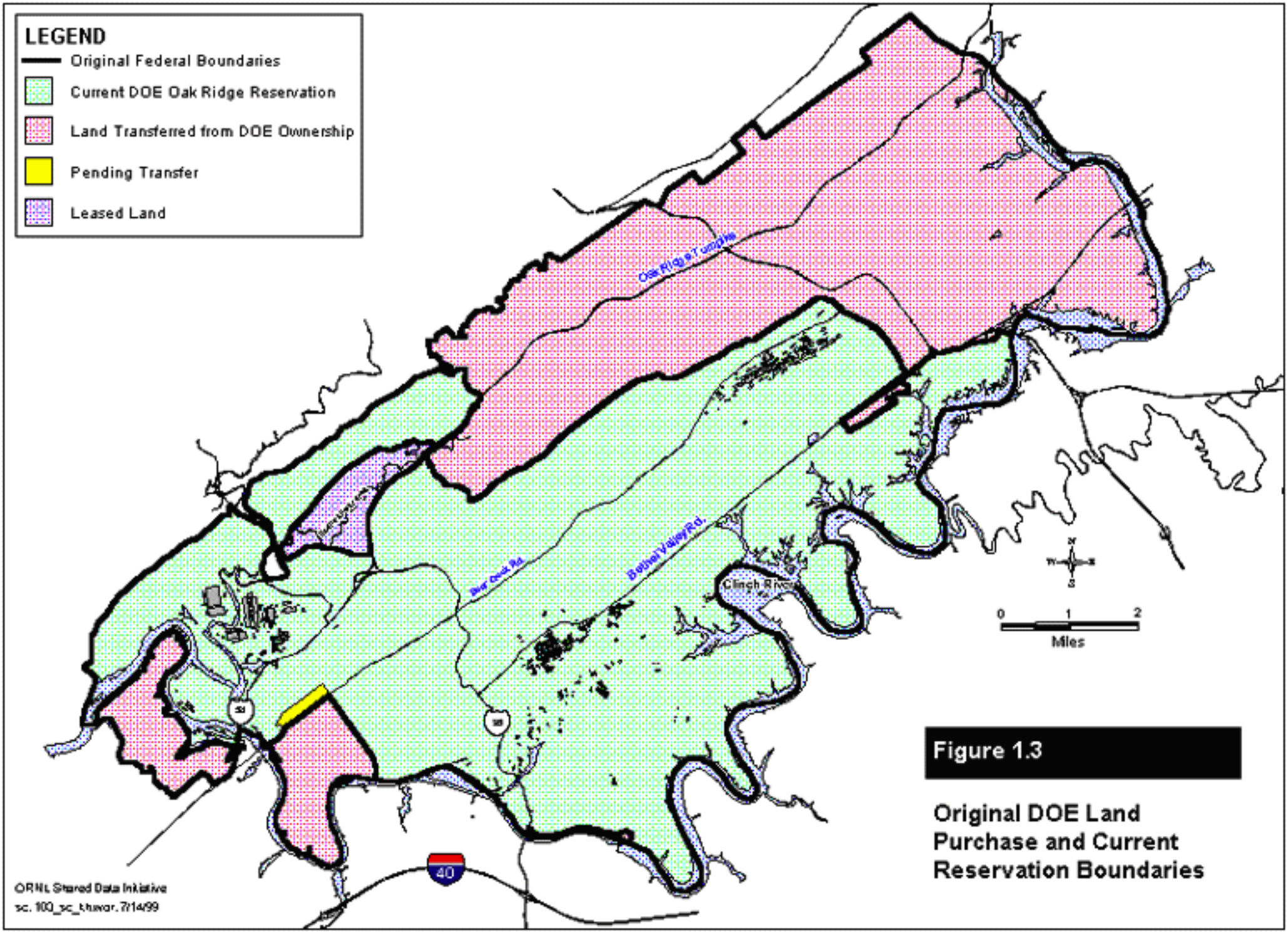

Figure 1.3

Original DOE Land Purchase and Current Reservation Boundaries